







1:10,000

ROSE HALL ADMINISTRATIVE MAP

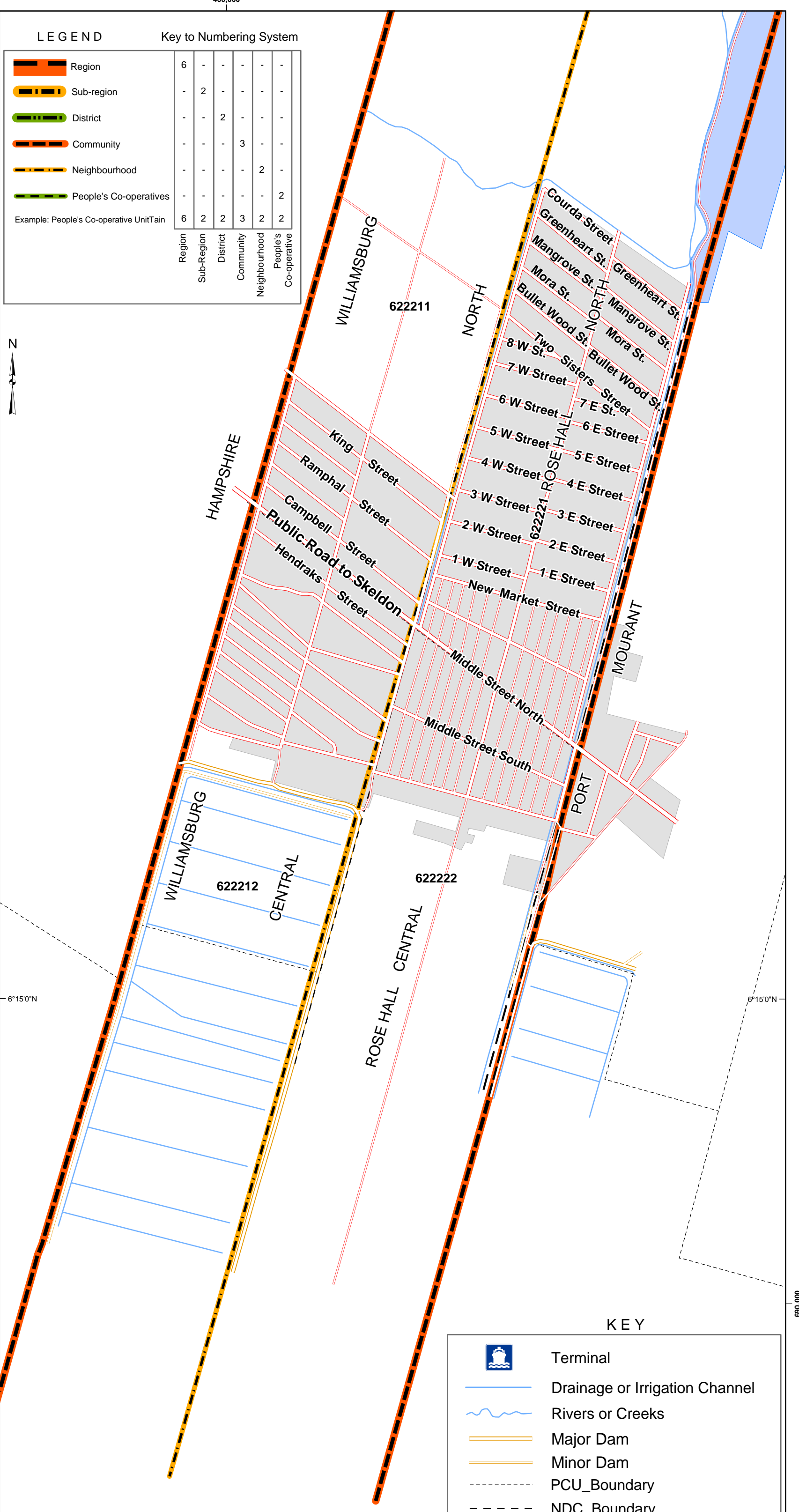
460,000

LEGEND






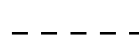






-  Region
-  Sub-region
-  District
-  Community
-  Neighbourhood
-  People's Co-operatives

Example: People's Co-operative UnitTain

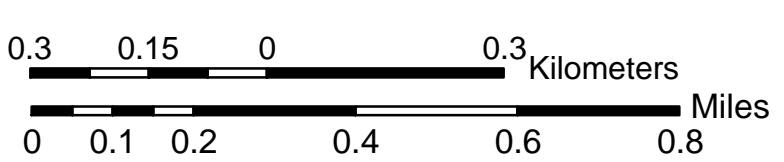
Region	Sub-Region	District	Community	Neighbourhood	People's Co-operative
6	-	-	-	-	-
-	2	-	-	-	-
-	-	2	-	-	-
-	-	-	3	-	-
-	-	-	-	2	-
-	-	-	-	-	2
6	2	2	3	2	2



KEY

-  Terminal
-  Drainage or Irrigation Channel
-  Rivers or Creeks
-  Major Dam
-  Minor Dam
-  PCU_Boundary
-  NDC_Boundary
-  CDC_Boundary
-  Main Road
-  Secondary Road
-  Track
-  Occupation

Scale 1:10,000



460,000